



- 0. DEATH ON THE HIGH SEAS - Story Preface
- 1. THE ANDREA GAIL
- 2. LONG-LINING for SWORDFISH
- 3. PREDICTING BAD WEATHER
- 4. PREDICTING DANGEROUS STORMS
- 5. THE PERFECT STORM DEVELOPS
- 6. DEATH ON THE HIGH SEAS**
- 7. ANOTHER MAELSTROM
- 8. RESCUE EFFORTS AT SEA
- 9. THE UNNAMED HURRICANE
- 10. NEIGHBORS IN DEATH

This wave measures approximately 90 feet. It would be difficult for a 72-foot vessel to negotiate such a wave were it to develop during a storm. Image online, courtesy NOAA.

The weather data from the buoy nearest Billy and his crew (#44139) was inconsequential on October 28 - until about 2:00 p.m. when the seas changed from calm to 12 feet. The wind was gusting to 15 knots.

Conditions improved - temporarily - until later in the afternoon when the wind changed directions. By 6:15 p.m., the *Andrea Gail* was in the middle of "The Perfect Storm." Billy radioed the fleet:

She's comin' on boys, and she's comin' on strong.

That was the last message anyone had from the *Andrea Gail*.

No one knows for sure what happened to the ship and her crew, although Billy gave Linda Greenlaw his last coordinates: 44 north, 56.4 west. Plotting that location on the graph of the storm places the *Andrea Gail* where no 72-foot boat would ever want to be.

At least one Canadian weather buoy reported waves of 30.5 meters (99.735 feet). It could be that tremendous seas overwhelmed the *Andrea Gail*. Some folks think she was lost on the Shoals off Sable Island.

She disappeared without a trace, except for some debris found floating on the surface.

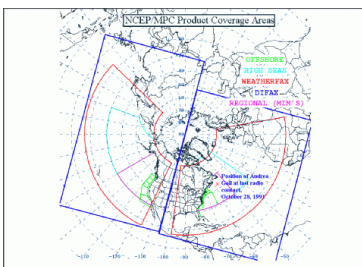
See Alignments to State and Common Core standards for this story online at:

<http://www.awesomestories.com/asset/AcademicAlignment/DEATH-ON-THE-HIGH-SEAS-Perfect-Storm-The>

See Learning Tasks for this story online at:

<http://www.awesomestories.com/asset/AcademicActivities/DEATH-ON-THE-HIGH-SEAS-Perfect-Storm-The>

Media Stream



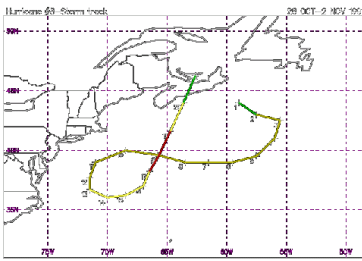
Position of the Andrea Gail at the Last Message

Image online, courtesy U.S. Coast Guard.

PD

View this asset at:

<http://www.awesomestories.com/asset/view/Position-of-the-Andrea-Gail-at-the-Last-Message>



Storm Track Graph - Heading for the Andrea Gail

Image online, courtesy NOAA.

PD

View this asset at:

<http://www.awesomestories.com/asset/view/Storm-Track-Graph-Heading-for-the-Andrea-Gail>



A Long-Liner in High Seas

Image, copyright, P.M. Perkins, all rights reserved. Image provided here as fair use for educational purposes.

View this asset at: <http://www.awesomestories.com/asset/view/A-Long-Liner-in-High-Seas>




The Perfect Storm Event - Poster

Poster and copyright, P.M. Perkins, all rights reserved. Image provided here as fair use for educational purposes.

View this asset at:

<http://www.awesomestories.com/asset/view/The-Perfect-Storm-Event-Poster>



The Perfect Storm - Movie Poster

Image online, courtesy Wikimedia Commons.

View this asset at:

<http://www.awesomestories.com/asset/view/The-Perfect-Storm-Movie-Poster>